

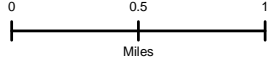


- Legend**
- Airpark
 - Campground
 - Information
 - Meeting Hall
 - Point of Interest
 - Picnic Area
 - Ranger Station
 - River Access
 - P Parking
 - ☆ Substation
 - - - Alternative 1, 2, 2b
 - Appalachian National Scenic Trail
 - ~ Delaware River
 - ~ Middle Delaware National Scenic & Recreational River
 - Proposed Access Road
 - Road
 - Existing Trail
 - - - Proposed Trail
 - Delaware Water Gap National Recreation Area
 - Worthington State Forest
 - - - County Line

	<p>Susquehanna to Roseland Transmission Line Proposal and Right-of-Way Request EIS</p>	<p>Figure 50 Alternative 2/2b Roadways</p>	<p>Source: ESRI ArcGISOnline Map Service 2010 Penn State 2010, NPS 2010, NJOIT-OGIS 2008, DEWA 2008, NJ DEP 2008, ESRI Streetmap 2006, USGS 2006</p> <p>Projection: NAD 83 UTM Zone 18N Date: July 2012</p>		
--	--	---	---	---	---