





# Mining permits in West Virginia

-  Mining permits, West Virginia DEP^
-  Upper Kanawha River watershed
-  Coal River watershed
-  Upper Guyandotte River watershed

^ Includes all Coal Surface Mines permitted as of 2/15/2006 with the following status codes:

- Active\* (594 permits)
- Bond Forfeited/Revoked (46 permits)
- Inactive\*\* (81 permits)
- Incremental/Complete Release (1032 permits)
- Reclaimed, but chemical treatment of water (122 permits)
- Surety Agreement (10 permits)
- Unknown/Not Available (121 permits)

\* Includes active permits with the following status codes:  
Moving Coal, Moving Coal Possible, No Coal Removed, Reclamation Only, and Reclaimed.  
\*\* Also includes those permits with a status code of Not Started.



NAD 1983 UTM Zone 17N

Map created by Sara Watterson, Earthjustice  
March 30, 2006  
Data Sources: USGS, WVDEP

